

GPS Visualizer

- About GPSV
- DRAW A MAP
- DRAW A PROFILE
- CONVERT A FILE
- Atlas: Share a map
- Geocode an address
- Look up elevations
- Google Earth overlays
- Calculators
- GPSBabel
- Help / FAQ
- Examples
- Partner sites:
- GlobalMotion.com
- EveryTrail.com
- EveryTrail Guides

facebook

AdChoices

Inglese - Test e Verifica

Scopri il tuo livello d'inglese! Test gratis, risultato immediato.
www.wallstreet.it/test_inglese

Map download

Search Maps, Get Driving Directions Instantly From Your Browser Free!
www.MapsGalaxy.com

GPS Timing

Precise time, PPS, Event Time-Tag, and Precise Programmed Output Pulse
www.SpectrumInstruments.com

GPS Tracks gratis...

GPS Tracks gratis hochladen und jeden Monat tolle Preise gewinnen!
www.gpstrophy.com

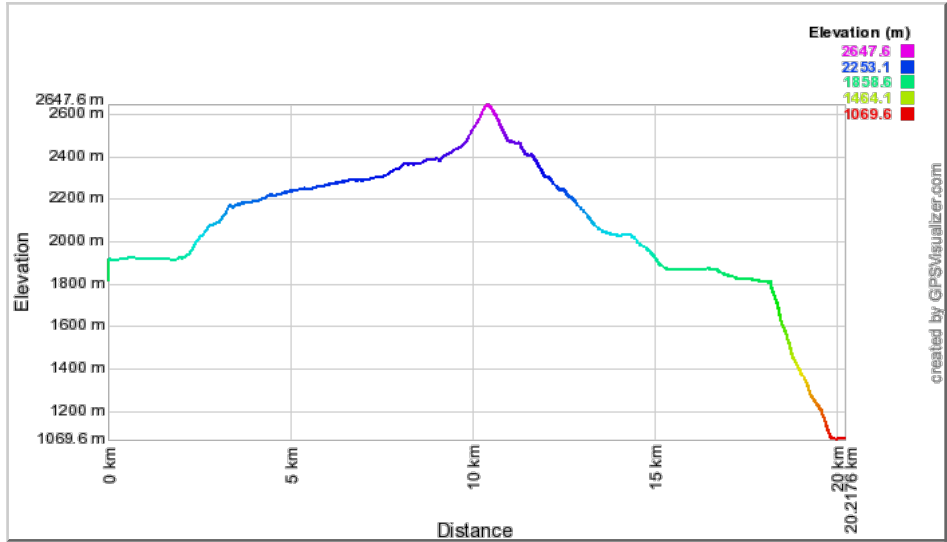
Localizzatore € 8,90



UbiSafe® Localizzatore Personale Spedizione Gratis⇒ Acquista Online
UbiSafe.com/Localizzatore...

 **EveryTrail Pro** - Now with Offline Maps and Topo Maps!
[Get it now](#)

Your GPS data has been processed. Your profile should be displayed below (and is also temporarily available to [view](#) or [download](#) from GPSVisualizer.com). **If something doesn't look like you expected it to, please [contact me](#) and I might be able to help!**

 [SAVE THIS TRIP, add photos, & share with others @ EveryTrail.com](#)



Help keep GPS Visualizer free

If you're enjoying GPS Visualizer, don't forget to support further development by making a donation or checking out my Amazon.com wish list today!

[Return to the main GPSV profile form](#)

[Go to the Google Maps form](#)

[Go to the Google Earth KML form](#)



Print or download travel guides to your iPhone or GPS: Skyline to the Sea Trail • Hiking the Grand Canyon Rim to Rim • Half Dome • The Boston Freedom Trail • Upper Yosemite Falls Hike • Lands End, San Francisco • Angel Island State Park • Cataract Trail Loop in Marin County • Coyote Creek Loop at Henry Coe State Park • Half Moon Bay Coastal Trail • Bay Area Wildflower Hikes • Bay Area Scenic Drives • Sunol Wilderness • Stanford Dish Hike • Grand Canyon: Kaibab to Bright Angel Trail • The Grand Canyon Rim Trail • Best Bay Area Backpacking • The High Sierra Trail • Best Bay Area Day Hikes • Great Hikes in the Grand Canyon • Queen's Garden Trail, Bryce Canyon Utah • Berry Creek Falls Loop at Big Basin Redwoods State Park • and more...

©2003-2012 [Adam Schneider](#), adam@gpsvisualizer.com. E-mail: adam@gpsvisualizer.com.